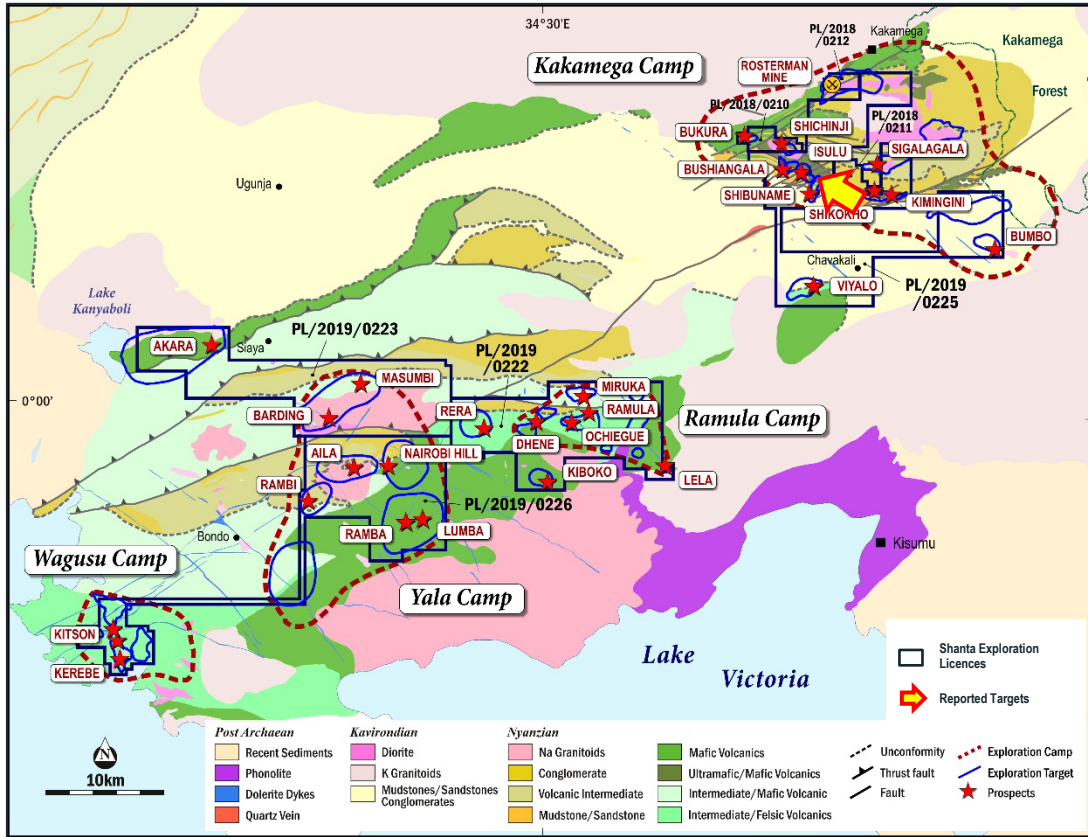
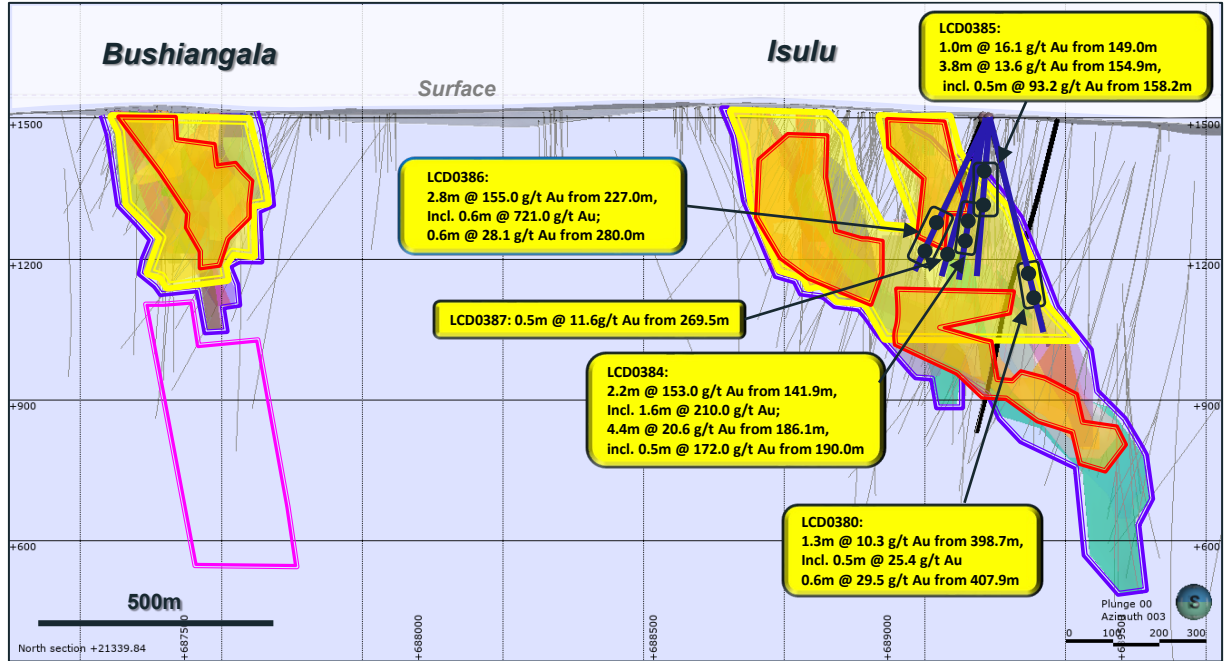



West Kenya Project – Targets on the Geological Map





Isulu and Bushiangala – Resource Boundaries and Reported Intercepts long-section, looking north




LEGEND

 2018 Inferred resource boundary

 2022 March Indicated resource boundary

 2022 Year-end Indicated resource boundary

 Reported DD holes and intercepts (highlights)

 Exploration targets

* Note: Isulu and Bushiangala deposits consist of several subparallel mineralised zones; the zones are overlapping each other on the presented long section